

CORPORATION OF THE TOWNSHIP OF ESQUIMALT

BY-LAW NO. 1701

BEING a by-law for the purpose of stopping up and closing the remainder of Hither Green Place.

WHEREAS there exists in the Corporation of the Township of Esquimalt a highway known as Hither Green Place;

AND WHEREAS the hereafter described remaining portion of the said highway is no longer needed for public use;

NOW, THEREFORE, THE MUNICIPAL COUNCIL OF THE CORPORATION OF THE TOWNSHIP OF ESQUIMALT, in open meeting assembled, enacts as follows:


1. That all of that remaining part of Hither Green Place shown outlined in red on the Plan hereunto annexed be and the same is hereby stopped up and closed to traffic; the said Plan being entitled "Reference Plan of Remainder of Hither Green Place to accompany Road Closing By-law No. 1701, Section 11, Esquimalt District" and dated the 10th day of April, 1981, and having been prepared by J. R. C. Hewett, B.C.L.S., and certified by the said J. R. C. Hewett on the 10th day of April, 1981, and the proper officers of the Corporation are hereby authorized to affix the Corporate Seal to the said By-law Plan.
2. This By-law may be cited as the "HITHER GREEN PLACE CLOSING BY-LAW, 1982."

Read a first time by the Municipal Council on 22nd March, 1982.

Read a second time by the Municipal Council on 22nd March, 1982.

Read a third time by the Municipal Council on 22nd March, 1982.

RECONSIDERED, ADOPTED AND FINALLY PASSED by the Municipal Council on 5th April, 1982.

  
G. MERZ  
MUNICIPAL CLERK

  
R. A. S. HILL  
MAYOR

REFERENCE PLAN OF REMAINDER  
OF HITHER GREEN PLACE, TO  
ACCOMPANY ROAD CLOSING BY-LAW N° 1701  
SECTION 11, ESQUIMALT DISTRICT.

Pursuant to Sec. 120, L.T. Act.

Scale 1:250  
0 5 10 15 20  
Metres

All distances are in metres.  
Bearings Astronomic,  
derived from Plan 37264.

Deposited in the Land Title  
Office at Victoria, B.C., this  
day of , 1982

Registrar.

L. 1, Plan 37562

This plan lies within the  
Capital Regional District.

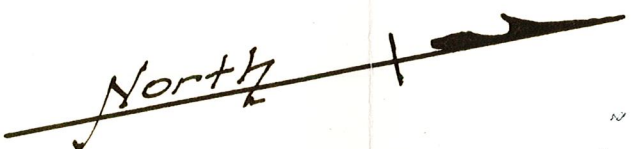
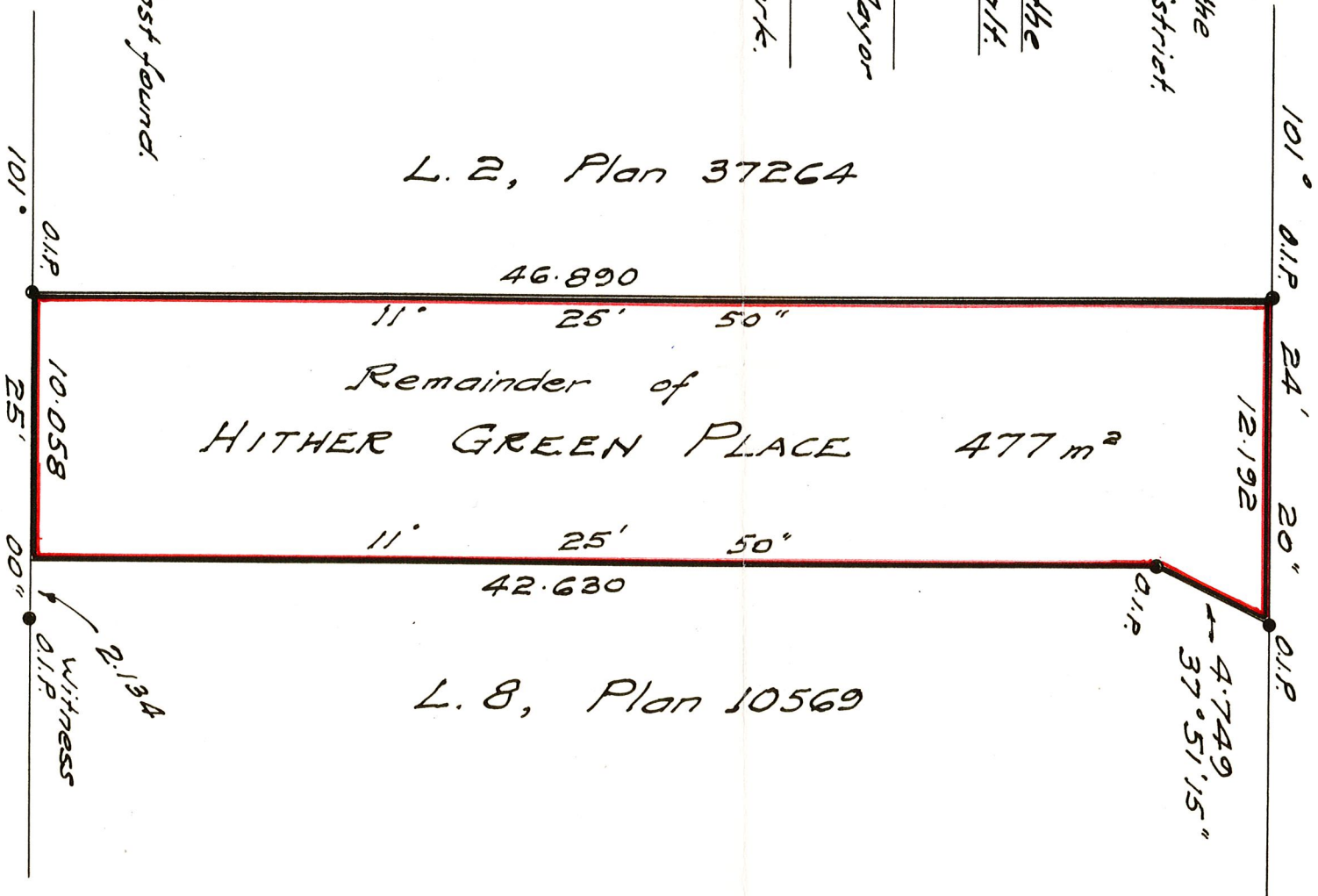
The Corporation of the  
Township of Esquimalt.

Mayor

Municipal Clerk.

L. 2, Plan 37264

L. 8, Plan 10569



LEGEND

- O.I.P. denotes Iron Post found.

BEWDLEY AVE.

I, J.R.C. Hewett, a British Columbia Land Surveyor,  
of Victoria, in British Columbia, certify that I was  
present at & personally superintended the survey  
represented by this plan, & that the survey & plan are  
correct. The survey was completed on the 10<sup>th</sup> day  
of April, 1981.

*J.R.C. Hewett* B.C.L.S.