

CORPORATION OF THE TOWNSHIP OF ESQUIMALT

BYLAW NO. 2884

A Bylaw to Close and Remove the Dedication of a Portion of Laneway

WHEREAS the purpose of this Bylaw is to close to traffic and remove the highway dedication of a portion of laneway located adjacent to land legally described as Lot 1, Section 11, Esquimalt District, Plan 10939, and having a civic address of 849 Old Esquimalt Road, Esquimalt, British Columbia.

AND WHEREAS in accordance with sections 40(3) and (4), and 94 of the *Community Charter*, the Township of Esquimalt has published notice of its intention to adopt this Bylaw, has delivered notice to the operators of utilities whose transmission or distribution facilities or work Council considers will be affected, and has provided an opportunity for persons who consider they are affected to make representations to Council.

NOW THEREFORE, the Council of the Corporation of the Township of Esquimalt, in open meeting assembled, ENACTS AS FOLLOWS:

Short Title

1. This Bylaw may be cited as the "Road Closure and Dedication Removal Bylaw, 2016, No. 2884".

Closure and Dedication Removal

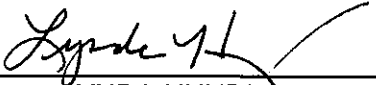
2. The road right of way shown as "LANE TO BE CLOSED" on Reference Plan EPP64712 prepared by Peter I. M. Broeren, BCLS, and completed by him on September 18, 2016, a reduced copy of which is attached as Schedule "A" hereto, is closed to traffic.
3. The dedication of the public road referred to in section 2 is removed.


READ a first time this 5th day of December, 2016.

READ a second time this 5th day of December, 2016.

READ a third time this 5th day of December, 2016.

ADOPTED on the 19th day of December, 2016.


LYNDA HUNDLEBY
ACTING MAYOR



ANJA NURVO
CORPORATE OFFICER

PLAN EPP64712




The intended plot size of this plan is 864 mm in width by 560mm in height (D Size) when plotted at a scale of 1:200.
Integrated Survey Area No. 38, Township of Esquimalt NAD83 (CSRS)
3.0.0.BC.1.CRD.

Grid bearings are derived from geodetic control monuments 16-2 and 84H0235.

This plan shows horizontal ground-level distances unless otherwise specified. To compute grid distances, multiply ground-level distances by the average combined factor of 0.9999510 which has been derived from geodetic control monuments 18-2 and 84H0235.



Found Placed

- Denotes Control Monument
 Denotes Standard Iron Post
 Denotes Lead Plug
 Denotes Non-Standard Iron Post (Pipe)

**PARCEL C (DD 541721)
OF LOT 7**

**PARCEL D
(DD 947671)
OF LOT 7**

**BLOCK
PLAN
(see Posting Plan DF68130)**

**STRATA
PLAN 169**

SRW PLAN EP64711

LANE TO BE CLOSED Area=130.4 m²

**SECTION 11
2
PLAN 10939**

ESQUIMALT ROAD

**STRATA
PLAN 568**

PLAN 10939

PLAN 6309

Under asphalt disturbed, IP reset.

Disturbed, IP reset.

See Detail

Date: November 5, 2016

Archive: 16-ESQUIMALT-SP1

Island Land Surveying Ltd.

1-15 Cadillac Avenue
Victoria B.C. V8Z 1T3
TEL 250.475.1515 FAX 250.475.1516
www.islandsurveying.ca PBD

This plan lies within the Capital Regional District.

The field survey represented by this plan was completed on the 18th day of July, 2016
Peter I. M. Broeren, BCLS 745